

Changing coastlines and implications for understanding the archaeology of the San Quintín-El Rosario region, northern Baja California

Jerry D. Moore
California State University Dominguez Hills

For the last 40 years, there has been an intense awareness that the archaeological record is sculpted by a variety of cultural and natural processes. We archaeologists may risk mistaking as evidence of prehistoric cultural behavior patterns that in fact result from noncultural processes. That is an obvious error.

I want to discuss three ways in which environmental changes and postdepositional processes have shaped the archaeological record of the San Quintín-El Rosario region (Figure 1). First, I will present evidence for the Middle Holocene creation of Bahía San Quintín and discuss how that made San Quintín Bay a less significant resource zone than similar habitats in the Californias. Second, I will summarize how coastal erosion has influenced the chronology of settlement from the San Quintín-El Rosario region. Finally, I will present evidence from a stratigraphic profile showing how local changes in coastlines produced changes in molluscan assemblages even when the same subsistence strategy was employed.

PASE research 1995-1999: background

Beginning in 1992 with ethnohistoric investigation into indigenous demography during the Colonial period (Gasco 1996; Moore and Gasco 1993; Moore and Norton 1992), the “Proyecto Arqueológico San Quintín-El Rosario” (PASE) completed three seasons of archaeological survey in 1995, 1998, and 1999 (Figure 2). The survey covered a 10% sample of the 630 km² project based on a stratified random sample that selected 63 survey quadrants 250 m x 4 km (1 km²). We recorded data on 275 sites within the sample survey and 15 additional sites (Moore 2000a, 2000b; Moore and Gasco 1997, 2001). Site density averages 4.37 sites per km², with individual quadrant densities ranging from 0 sites to 14 sites per km². Extrapolating from this sample, an estimated 1,780-4,060 sites are located in the entire project area.

Radiocarbon samples from 59 archaeological contexts indicate human occupation of the region from 7000 B.P. and continuing to the historic period. Settlement data and a variety of artifactual materials are interpreted as indicating a high degree of settlement mobility in which the Pacific coastal zone was only one region in a larger, transhumant settlement system that also encompassed interior and Gulf of California habitats.

This model interprets the archaeology of the San Quintín-El Rosario region as reflecting a “desert adaptation” to coastal resources in which desert collectors utilized the Pacific coastal zone as one element of an extensive and transhumant adaptation. This strategy differed from better-known coastal adaptations in southern Alta California (e.g., Arnold 1987, 1990, 1992a,



Figure 1. San Quintín-El Rosario project area.

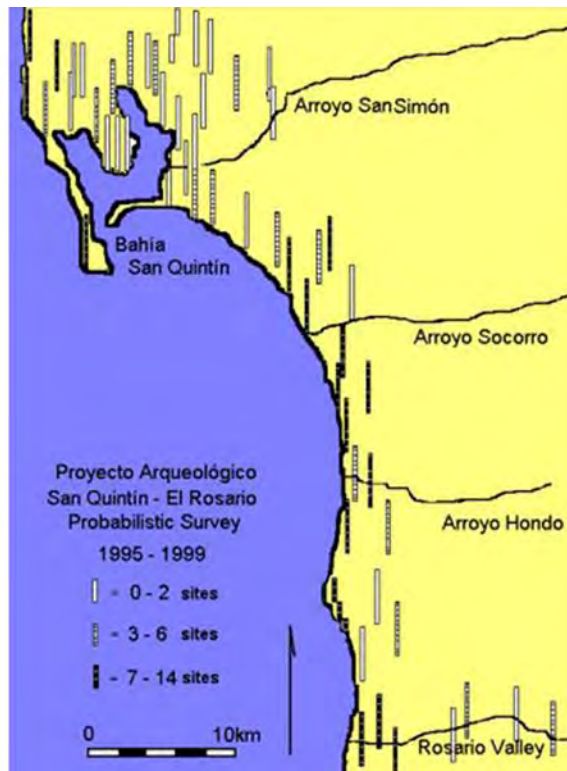


Figure 2. San Quintín-El Rosario probabilistic survey.

1992b, 1995; Christenson 1992; Colten 1989; Erlandson 1985, 1988, 1994, 1997; Erlandson and Colten 1991; Erlandson and Glassow 1997; Glassow 1980, 1996, 1997; Glassow and Wilcoxon 1988; Glassow et al. 1988; Jones 1991, 1992 1996; King 1971, 1990; Masters and Gallegos 1997; Raab 1992, 1997; Raab and Yatsko 1992). Unlike areas of southern Alta California where it is hypothesized that rich coastal habitats were the locations for the evolution of sedentism, high population densities, and other dimensions of “complexity,” such developments did not occur in this portion of northern Baja California, posing important issues regarding intensive vs. extensive subsistence and settlement systems (Beaton 1991; Glassow 1997).

Embayment adaptations: the middle Holocene reappearance of San Quintín Bay

A large archaeological literature from the Pacific coast and elsewhere points to the significance of estuaries and embayments for prehistoric hunters and gatherers. Estuaries and embayments support specific quiet-water resources, and because they are juxtaposed with other coastal habitats (e.g., open sandy beaches or rocky coasts), these habitats are often more diverse than more uniform stretches of coast. Along the length of southern California, embayments and estuaries were the locales for early and continuous prehistoric occupation. In Baja California, a similar point is made by Ritter et al. (1995:152):

The littoral zone of Baja California has long been known for its marine richness and diversity, notwithstanding variability from west coast to east coast, and from beach to beach. Those often sheltered sections of coast, where a diversity of shore environments was close at hand, seem to have favored the most intense use, at least during mid- to later Holocene times.

Ritter et al. (1995:152) further note, “Estuaries, at the mouth of lagoons or arroyos, were especially favored by peoples of the past for intensive use, at least on a seasonal basis,” stating this was specifically the case for Bahía de las Animas. I assume that similarly accurate statements could be made for the Ensenada de Todos Santos, based on the reported density of archaeological sites at La Bufadora (Michael Wilken, personal communication), and probably other areas like the estuary at La Misión and elsewhere.

But this was not true of the San Quintín-El Rosario region. At the northern end of the project area, San Quintín Bay is a large tidal embayment (Woodford 1928) The bay is the major feature of the San Quintín valley and provides habitat for various quiet-water shellfish species (e.g., *Chione* spp., *Saxidomus nuttalli*), fish species and migratory waterfowl (Figure 3). When we began fieldwork in 1995, I fully expected the bay to be a major focus of settlement and that estuarine resources would be well represented in the archaeological record.

But survey data showed the area adjacent to the bay to contain the lowest site densities within the project area, with 0-3 sites per km². Further, the molluscan assemblages indicate that quiet-water shellfish were rarely taken and were never more significant than open-coast species, whether *Mytilus californianus*, taken from rock coastlines, or *Tivela stultorum*, taken from sandy beaches (Table 1). The extreme rarity of estuarine species occurs even in sites immediately adjacent to Bahía San Quintín. The table shows qualitative data on the relative occurrence of different mollusks at all sites within 1 km of San Quintín Bay. I have excluded any site that was equally close to the bay and another coastal habitat. What these data show is that even when encampments were closer to San Quintín bay than to any other coastal habitat, quiet-water species were rarely exploited.



Figure 3. San Quintín Bay.

Table 1. Relative abundance of shellfish species at sites near (< 1 km) San Quintín Bay (A = abundant; C = common; R = rare).

Site	<i>Tivela</i>	<i>Mytilus</i>	<i>Protothaca</i>	<i>Chione</i>	<i>Haliotis</i>	<i>Ostrea</i>	<i>Septifer</i>
PASE-11	--	C	--	--	--	--	--
PASE-12	A	--	--	--	--	--	--
PASE-13	C	R	--	--	--	--	--
PASE-14	C	R	--	--	--	R	--
PASE-15	A	R	--	--	--	--	--
PASE-16	A	R	--	--	--	--	--
PASE-17	A	R	--	--	--	--	--
PASE-18	A	--	--	R	--	--	--
PASE-19	A	R	--	--	--	--	--
PASE-20	A	R	--	--	--	--	--
PASE-22	A	--	--	--	--	--	--
PASE-23	C	--	--	--	--	R	--
PASE-24	C	--	--	--	--	R	--
PASE-100	A	R	--	--	--	--	--
PASE-119	C	--	--	--	--	--	--
PASE-120	C	--	--	--	--	R	--
PASE-121	C	--	--	--	--	--	--
PASE-187	--	R	--	C	R	R	--
PASE-188	--	--	R	--	R	C	--
PASE-189	--	R	--	--	--	A	--
PASE-190	--	R	--	--	--	A	--
PASE-192	--	--	--	--	--	--	--
PASE-193	A	R	--	--	--	--	--
PASE-194	C	C	--	R	--	--	--
PASE-205	A	R	--	--	R	--	--
PASE-220	A	R	--	--	R	--	--
PASE-221	A	C	--	--	R	--	--
PASE-227	C	A	R	--	R	R	--

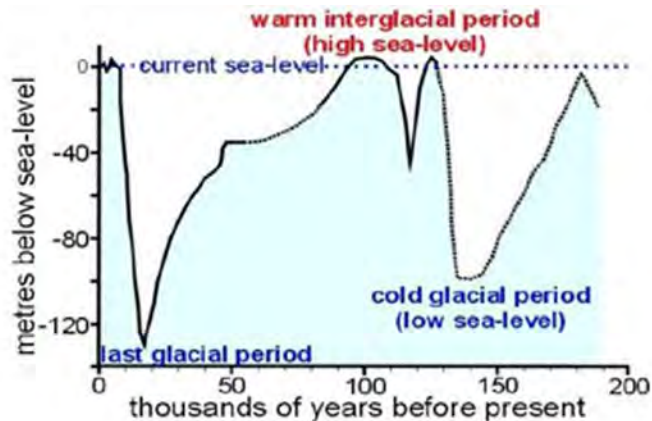


Figure 4. Pleistocene and Holocene fluctuations in sea level.

There are several factors that account for the relative insignificance of lagunal resources. The qualitative data based on surface evidence may underrepresent quiet-water species, and certainly controlled excavations would refine our rather crude results, but I doubt the fundamental picture would change dramatically. Other variables seem more relevant, and one factor is that San Quintín Bay probably did not exist until after ca. 4000-3000 B.P., when sea levels reached near-modern levels.

What follows is my amateurish attempt at the reconstruction of paleocoastlines. Reconstructing of coastal paleoenvironments is beyond my competency, but I want to suggest some of the potential impacts that Holocene changes in coastal topography may have had on the archaeology of the PASE project area.

It is well known that Pleistocene fluctuations in global sea level had left their signatures on coastal geomorphology (Figure 4). One of the major features of the San Quintín valley is the Santa Maria escarpment, a steep terrace rising to 100 m that defines the eastern limit of the San Quintín valley (Figure 5). In their early geological overview of the San Quintín region, Gorsline and Stewart (1962:290) observed that the Santa Maria escarpment was “an old sea-cliff cut at shoreline approximately 10 to 15 meters higher than present” which was associated with a Pleistocene high stand of ca. 130,000-120,000 B.P. In LANDSAT imagery, this topographic feature can be followed from at least Camalú south to El Consuelo, a distance of about 60 km (Figure 6).

Another major topographic feature are the San Quintín volcanic cones that form the protective barrier that creates the embayment. The San Quintín volcanic cones have “no apparent terraces of wave cut benches” (Gorsline and Stewart 1962:290), suggesting the volcanic cones formed after the Pleistocene high stand of ca. 130,000-120,000 B.P. (Moore 1999:24).

However, the volcanic cones existed and created a protective barrier by 38,000-40,000 B.P., based on three radiometric dates of a fossil deposit called “Bahía Antigua” ($33,710 \pm 550$, $38,910 \pm 1130$, $40,260 \pm 810$ RCYBP, adjusted for reservoir effect; Figure 7). The Bahía Antigua deposit probably corresponds to a mid-Wisconsin high stand (Inman 1983:8), but as sea levels dropped to their late Pleistocene low stand at ca. 18,000 B.P., San Quintín Bay would have drained.

San Quintín Bay is extremely shallow, with most of the bay less than 2 m in depth (Defense Mapping Agency 1988; Figure 8). The bay is shallow today because throughout the Late Holocene it infilled with sediments deposited by the outflows from Arroyo San Simón and other seasonal drainages; it is certainly shallower today than it was in the Middle Holocene. But



Figure 5. Santa María escarpment.



Figure 6. San Quintín-El Rosario region, showing Santa María escarpment.



Figure 7. Bahía Antigua fossil deposit.

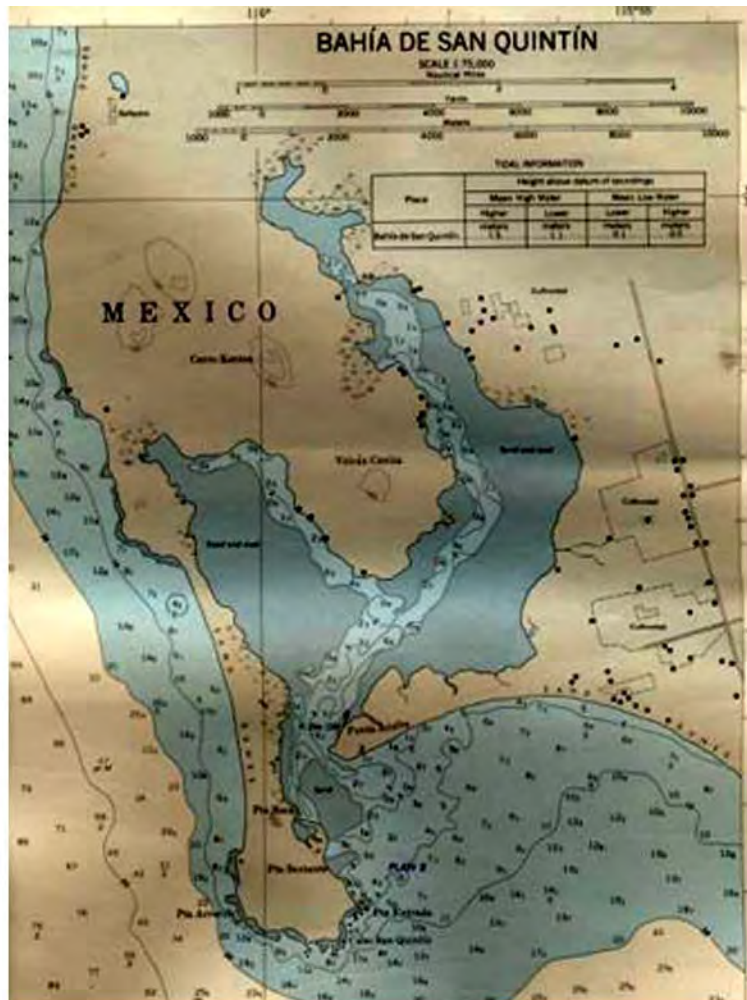


Figure 8. Bathymetric map of San Quintín Bay.

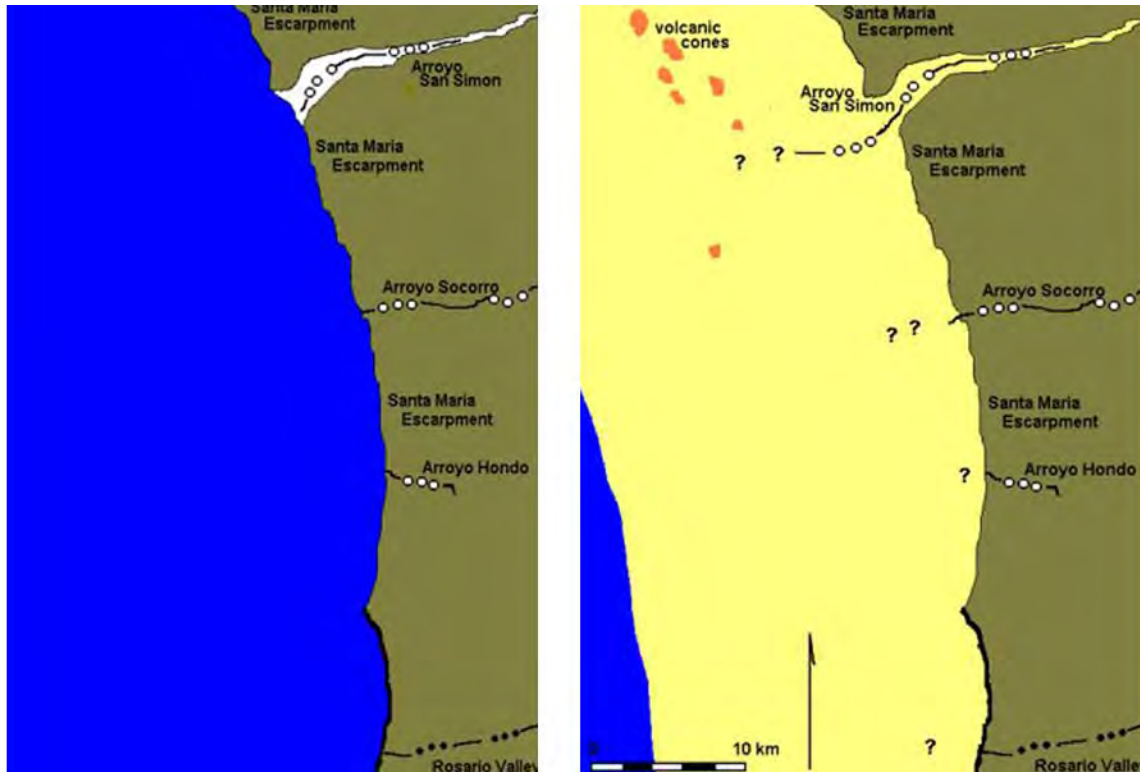


Figure 9. Reconstructed coastline: (left) 130,000-120,000 B.P.; (right) pre-40,000 B.P.

if we assume that Douglas Inman's reconstruction of sea levels for La Jolla are analogous to the San Quintín-El Rosario coast, the most recent iteration of San Quintín Bay probably did not form until the Middle Holocene, when sea levels rose to within 2-4 m of current levels at ca. 5000-3000 B.P. (Inman 1983:9). This may account, in part, for the absence of quiet-water species in early shell middens.

These data lead to the following tentative reconstructions of the region's coastline. At 130,000-120,000 B.P., a eustatic high stand cut the Santa Maria escarpment (Figure 9). At an unknown point after that date but before 40,000 B.P., sea levels dropped and the San Quintín volcanoes formed. By 40,000-35,000 B.P., another rise in sea level to within about 0.5 m of modern levels created the embayment we call "Bahía Antigua," but we do not know if the tombolo connecting Monte Mazo to the mainland was present at that time, nor is it certain how much of the coastline south of Arroyo San Simón was exposed (Figure 10). At 18,000 B.P., the well-documented glacial maximum lowered eustatic sea levels in excess of 100 m. Using the current 100-m depth contour as a guide, the San Quintín-El Rosario region would have been a broad plain, presumably with some freshwater streams from arroyos (although their courses are unknown) and the Bahía Antigua would have disappeared. With the decrease in glaciation and the rise in sea levels, San Quintín Bay would have gradually refilled, although it did not assume its modern form (Figure 11) until sometime after 5000-3000 B.P. When sea levels rose, the Monte Mazo tombolo began to form, creating the back eddy that scoured the coastline and redeposited sediments to form Punta Azufre. This last factor in turn influenced the presence of dated archaeological components in the San Quintín-El Rosario region.

Changing coastlines and absolute dating of human occupation

Based on 59 radiometric dates from archaeological contexts, human occupation of the PASE area began by at least 5300 B.C. and continued into the historic period. A possible gap in the dates at ca. 4200-3400 B.C. may reflect the consequences of the Altithermal, but is just as likely the product of chance radiocarbon sampling. Later droughts (Euler et al. 1979; Larson and Michaelsen 1990; Larson et al. 1989; Scuderi 1984) are not marked by gaps in the PASE radiocarbon record. For example, six radiocarbon dates fall within the A.D. 980-1250 period known as the Medieval Climatic Anomaly, which in southern Alta California was associated with drought, decreased terrestrial resource productivity, and high marine resource productivity (Jones et al 1999; Kennett and Kennett 2000; Raab and Larson 1997). In fact, it may be that coastal zones like the PASE project area were more desirable than interior zones during this period, given the availability of marine resources.

There is an apparent increase through time in the number of dated components, but I believe this reflects the dynamics of coastal erosion and our biased selection of radiometric samples from exposed sea cliff profiles, rather than an actual population increase or intensified occupation within the PASE project area. Because we did not conduct excavations yet wanted to maximize stratigraphic control for radiocarbon samples, we chose many of our samples from sites exposed in sea cliffs. Yet, most of the modern coastline consists of relatively late landforms, with the oldest landforms limited to wave-resistant basalts in the northern part of the project area.

With a single exception (i.e., PASE-13), the earliest dated components come from sites located on steep volcanic cliffs in the northern project area. Based on field inspections and geological maps of the project area (CETENAL Carta Geológica "Lazaro Cardenas" HIIB64), these basalt cliffs are the eastern remnant of a volcanic cone steeply cut by wave erosion. Four of the oldest dated deposits (PASE-87, -137, -184 and -185) are from virtually identical sites located on the steep volcanic cliffs northeast of San Quintín Bay (Table 2). The four sites have radiocarbon dates from the seventh millennium B.P. (e.g., PASE-137 Sample 1, 6900 ±100 RCYBP, 5490-5315 B.C.; PASE-87 at 7.6 m, 6000 ±100 RCYBP, 4555-4345 B.C.). Given the precarious locations of these earliest sites, I assume that human beings entered the region when the coast was further west, prior to 5500 B.C. Assuming a rough symmetry for the remnant volcanic cone, a pattern evident for the extant cones in the San Quintín group, the landform probably extended at least 500-1,000 m further west than at present. The sedimentary conglomerates south of San Quintín Bay have eroded more rapidly than the basalt cliffs located in the northern project area. The coast from San Quintín bay south to the Rosario valley is approximately 10-15 km farther east than the coastline immediately north of San Quintín Bay. The resistant rock of the San Quintín volcanic cones and Monte Mazo creates a local eddy that scours the coastline and redeposits sediments to create the vast dune fields of the Pabellón locale and the sand spit across San Quintín Bay that terminates at Punta Azufre. Table 2 presents available ¹⁴C dates from sea cliff profiles in the project area and shows the clear association between landform and antiquity. This has had a significant impact on the preservation of ancient landforms and archaeological sites, resulting in an underrepresentation of older sites except in rare sections of older coastline.

Changing coastlines and archaeological assemblages

Just as these processes impacted the overall archaeological record, we can see their

Table 2. Dates of PASE sea cliff exposures, listed north to south.

Context	Sample Number	Conventional radiocarbon age (^{13}C corrected)	Calibrated one-sigma date range
<i>Sites north of remnant volcanic cone</i>			
PASE-217	Beta-135803	990 \pm 60	A.D. 1475-1635
PASE -219	Beta-135804	580 \pm 50	A.D. 1310-1365, 1380-1415
PASE-219	Beta-135805	760 \pm 60	A.D. 1680-1885, 1945-1950
PASE-219	Beta-135806	910 \pm 60	A.D. 1480-1715
PASE-219	Beta-135807	920 \pm 60	A.D. 1525-1675
PASE-219	Beta-135808	920 \pm 60	A.D. 1525-1675
<i>Sites on remnant volcanic cone</i>			
PASE-137	Beta-123966	7120 \pm 90	5490-5315 B.C.
PASE-185	Beta-123971	6400 \pm 80	4765-4545 B.C.
PASE-185	Beta-123972	6470 \pm 70	4825-4665 B.C.
PASE-184	Beta-123962	6080 \pm 80	4400-4235 B.C.
PASE-87; 7.6 m	Beta-87480	6220 \pm 90	4555-4345 B.C.
PASE-87; 3.2 m	Beta-87479	2810 \pm 70	380-190 B.C.
PASE-87; 1.1 m	Beta-87478	2160 \pm 90	A.D. 370-595
<i>Site on Monte Mazo tombolo</i>			
PASE-6; Str. VII1	Beta-87476	3280 \pm 70	975-800 B.C.
PASE-6; Str. II	Beta-87475	1760 \pm 70	A.D. 780-970
<i>Sites south of San Quintín Bay</i>			
PASE-4; terminal stratum	Beta-87485	4840 \pm 60	2915-2845 B.C.
PASE-5	Beta-87473	730 \pm 50	A.D. 1710-1950
PASE-246	Beta-135813	1180 \pm 60	A.D. 1330-1445
PASE-246	Beta-135814	1290 \pm 60	A.D. 1275-1385
PASE-2	Beta-87468	850 \pm 70	A.D. 1635-1740
PASE-2	Beta-123974	190 \pm 50	A.D. 1660-1690, 1735-1815

(Marine reservoir correction has reduced age by 220 years and added 10 years to standard deviation.)

consequences for specific archaeological sites. Again, we do not have excavated or quantified data, but the qualitative data from one site, PASE-87, are so clear that the basic shifts in assemblage are quite evident. This site consists of three superimposed sets of archaeological strata exposed in 1995 in an 18-m tall exposure. These three sets of strata exhibit dramatic shifts in molluscan assemblages. The uppermost Stratum A is located 1.2 m below the surface and is dominated by *Mytilus californianus* and *Septifer bifurcatus*, rocky shore species. Stratum A is dated to A.D. 370-595 (Beta-87478; 2160 \pm 90 B.P.). The middle Stratum B, 3.2 m below the surface, exhibits a mix of species, with rocky shore species like *Mytilus californianus* and *Haliotis cracherdoii*, sandy beach species like *Tivela stultorum*, and *Protothaca staminea* found in moderately shallow water at depths of 10-25 m (Morris 1966). Stratum B is dated to 380-190 B.C. (Beta-87479; 2810 \pm 70 B.P.). Stratum C is the deepest cultural level at 7.6 m below the current surface, and its molluscan assemblage is exclusively *Tivela stultorum*, many of them large clams 8-10 cm in width. Stratum C dates to 4555-4345 B.C. (Beta-87480; 6220 \pm 90 B.P.).

The data from PASE-87 point to several important issues. First, the changes in molluscan assemblages almost certainly reflect changing coastlines rather than shifts in procurement strategies or pressures towards intensification. Although digging for Pismo clams and collecting mussels from rocky shorelines require different collecting strategies, the data suggest they are roughly comparable in search times and returns (Erlandson 1988). For example, Alpin (1947)

Table 3. Nutritional value of selected shellfish (data in grams per 100 g portion of raw meat; from Erlandson 1988).

	Protein	Fat	Kilocalories
<i>Mytilus</i> sp.	14.4	2.2	95
<i>Haliotis</i> sp.	18.7	0.5	98
<i>Ostrea lurida</i>	9.6	2.5	82
<i>Protothaca staminea</i>	13.5	1.0	77
<i>Saxidomus nutalli</i>	13.0	1.2	79
<i>Tivela stultorum</i>	11.2	1.4	74

reported on the Pismo fishing industry at San Quintín bay in the 1940s and estimated that a professional clam digger during a low tide could obtain enough protein for 100-450 adults. Casual conversations with clam diggers today suggest that a man can collect around three dozen clams during a low tide, perhaps reflecting greater pressure on Pismo populations. Similarly, mussels are readily collected at low tides and often colonize rocks in dense clumps; for example, Wessen (cited in Erlandson 1988:106) estimated that mussel beds on the Olympic peninsula of coastal Washington State reached densities of 2,800 mussels per m². Finally, the nutritional properties of these different shellfish species are roughly the same, so it is not as though the shifts in molluscan assemblages reflect a shift to less optimal species (Table 3).

Instead, what appears to have been happening was the application of analogous subsistence strategies to a reconfigured coastline. Throughout the sequence at PASE-87, foragers were collecting readily available shellfish from the upper intertidal zones of open coastline. What changed was the coastline. At circa 6000 B.P., sea level was somewhat lower than currently and a sandy beach was present, and it is possible that one existed on the down shore side of a rocky jetty, the remnants of which form a reef due west of PASE-87. As sea level rose to modern levels, this rocky formation eroded until the current configuration of open rocky coastline was arrived at by 2000 B.P. While the archaeological record exhibits clear changes in molluscan assemblages, the overall subsistence strategy apparently did not change.

Conclusion

The dynamics of coastal geomorphology have influenced the archaeological record of the San Quintín-El Rosario region. I have discussed three arenas in which patterns in the archaeological record reflect those dynamics. First, I argue that the relative insignificance of San Quintín Bay as a resource zone is in part due to its late formation at ca. 5000-3000 B.P. Second, I contend that the increase in radiocarbon-dated assemblages after A.D. 1000 reflects (a) our reasonable but biased collection of ¹⁴C samples from sea cliff exposures and (b) the elimination of earlier landforms by coastal erosion, particularly in the region south of San Quintín Bay. Finally, I suggest that clear-cut shifts in molluscan assemblages at PASE-87 reflect changes in the local coastline and not in basic subsistence strategies.

Again, I am acutely aware of the limits of this study. There are additional variables -- tectonic uplift, sediment transport and beach formation, stream processes, or various other factors -- I have not discussed for lack of data and expertise. I feel as though I have outlined topics for a doctoral dissertation and two M.A. theses, and additional research is obviously required. But despite these inadequacies, I believe I have shown the importance of exploring the range of variables that create the archaeological record. When our archaeological data bases were limited, sporadic, and often nonsystematic (e.g., Rozaire 1964), these issues rarely were evident. But now, as we develop larger and comparable data sets from throughout the peninsula, such

issues assume greater significance. As we attempt to understand different patterns from Isla Cedros (Des Lauriers 2005), Bahía de los Angeles and Bahía de las Animas (Ritter 2000), Isla Espiritu Santo, the Cape Region and the San Quintín-El Rosario region, we will need to discriminate between cultural behaviors and natural processes as we try to understand prehistoric human adaptations in the dynamic coastal environments of Baja California.

References cited

Aplin, H.

- 1947 "Pismo clams of San Quintín, Lower California", *California Fish and Game* 33:31-33.

Arnold, Jeanne

- 1987 *Craft specialization in the prehistoric Channel Islands, California*, University of California Publications in Anthropology 18, Berkeley.
- 1990 "Lithic resource control and exchange in the Santa Barbara Channel region", *Journal of California and Great Basin Anthropology* 12:158-172.
- 1992a "Complex hunter-gatherer-fishers of prehistoric California: chiefs, specialists, and maritime adaptations of the Channel Islands", *American Antiquity* 57:60-84.
- 1992b "Cultural disruption and the political economy in Channel Islands prehistory", in *Essays in the prehistory of maritime California*, Terry Jones, ed., pp. 129-144, Center for Archaeological Research at Davis Publication 10, University of California, Davis.
- 1995 "Transportation innovation and social complexity among maritime hunter-gatherer societies", *American Anthropologist* 97(4):733-747.

Beaton, John

- 1991 "Extensification and intensification in central California prehistory", *Antiquity* 65:946-952.

Christenson, Lynne E.

- 1992 "The late prehistoric Yuman settlement and subsistence system: coastal adaptations", in *Essays on the prehistory of maritime California*, Terry Jones, ed., pp. 217-230, Center for Archaeological Research at Davis Publication 10, University of California Davis,.

Colten, Roger

- 1989 "Prehistoric shellfish exploitation around the Goleta Lagoon, California", *Journal of California and Great Basin Anthropology* 11(2):203-214.

Defense Mapping Agency

- 1988 *Mexico: west coast, Punta Colnett to San José, soundings in meters. 1:300,000 scale*, Defense Mapping Hydrographic/Topographic Center, Washington, D.C.

Des Lauriers, Matthew R.

- 2005 *Rediscovering Huamalgua, the island of fogs: archaeological and ethnohistorical investigations of Isla Cedros, Baja California*, dissertation, University of California, Riverside.

Erlandson, Jon

- 1985 "Early Holocene settlement and subsistence in relation to coastal paleogeography: evidence from CA-SBa-1807", *Journal of California and Great Basin Anthropology* 7:103-108.
- 1988 "The role of shellfish in prehistoric economies: a protein perspective", *American*

- Antiquity* 53:102-109.
- 1994 *Early hunter-gatherers of the California coast*, Plenum Press, New York.
- 1997 "The Middle Holocene along the California coast", in *Archaeology of the California coast during the Middle Holocene*, Jon Erlandson and Michael Glassow, eds., pp. 1-10, Perspectives in California Archaeology 4, Institute of Archaeology, University of California, Los Angeles.
- Erlandson, Jon and Roger Colten (eds.)
- 1991 *Hunter-gatherers of Early Holocene coastal California*, Perspectives in California Archaeology 1, Institute of Archaeology, University of California, Los Angeles.
- Erlandson, Jon and Michael Glassow (eds.)
- 1997 *Archaeology of the California coast during the Middle Holocene*, Perspectives in California Archaeology 4, Institute of Archaeology, University of California, Los Angeles.
- Euler, Robert, George Gummerman, T. Karlstrom, Jeffrey Dean and R. Hevly
- 1979 "The Colorado Plateaus: cultural dynamics and paleoenvironment", *Science* 205:1089-1101.
- Gasco, Janine
- 1996 "The archaeology of Cochimí-Dominican contact on the Baja California frontier, paper presented at the Society for American Archaeology, New Orleans.
- Glassow, Michael
- 1980 "Recent developments in the archaeology of the Channel Islands", in *The California Islands: proceedings of a multidisciplinary symposium*, Dennis M. Power, ed., pp. 79-99, Santa Barbara Museum of Natural History.
- 1996 *Purismeño Chumash prehistory: maritime adaptations along the southern California coast*, Harcourt Brace, Fort Worth, Texas.
- 1997 "Research issues of importance to coastal California archaeology of the Middle Holocene", in *Archaeology of the California coast during the Middle Holocene*, Jon Erlandson and Michael Glassow, pp. 151-161, Perspectives in California Archaeology 4, Institute of Archaeology, University of California, Los Angeles.
- Glassow, Michael and Larry Wilcoxon
- 1988 "Coastal adaptation near Point Conception, California, with particular regard to shellfish exploitation", *American Antiquity* 53:36-51.
- Glassow, Michael, Larry Wilcoxon and Jon Erlandson
- 1988 "Cultural and environmental changes during the Early Period of Santa Barbara Channel prehistory", in *The archaeology of prehistoric coastlines*, G. N. Bailey and John Parkington, eds., pp. 64-77, Cambridge University Press, New York.
- Gorsline, Donn and Richard Stewart
- 1962 "Benthic marine exploration of Bahía de San Quintín, Baja California, 1960-61: marine and Quaternary geology", *Pacific Naturalist* 3(8):280-319.
- Inman, Douglas
- 1983 "An application of coastal dynamics to the reconstruction of paleocoastlines in the vicinity of La Jolla, California", in *Quaternary coastlines and marine archaeology: towards the prehistory of land bridges and continental shelves*, P. M. Masters and N. C. Fleming, eds., pp. 1-49, Academic Press, New York.
- Jones, Terry
- 1991 "Marine resource value and the priority of coastal settlement: a California

- perspective”, *American Antiquity* 56 (3):419-443.
- 1992 “Settlement trends along the California coast”, in *Essays in the prehistory of maritime California*, Terry Jones, ed., pp. 1 – 37, Center for Archaeological Research at Davis Publication 10, University of California, Davis.
- 1996 “Mortars, pestles, and division of labor in prehistoric California: a view from Big Sur”, *American Antiquity* 61:243-264.
- Jones, Terry, Gary M. Brown, L. Mark Raab, Janet L. McVicar, W. Geoffrey Spaulding, Douglas J. Kennett, Andrew York and Phillip L. Walker
- 1999 “Environmental imperatives reconsidered: demographic crises in western North America during the Medieval Climatic Anomaly”, *Current Anthropology* 40:137-170.
- Kennett, Douglas and James Kennett
- 2000 “Competitive and cooperative responses to climatic instability in coastal southern California”, *American Antiquity* 65:379-395.
- King, Chester
- 1971 “Chumash inter-village economic exchange”, *Indian Historian* 4:31-43.
- 1990 *Evolution of Chumash society*, Garland Publishing, New York.
- Larson, Daniel and Joel Michaelsen
- 1990 “Impacts of climatic variability and population growth on Virgin Branch Anasazi cultural developments”, *American Antiquity* 55:227-249.
- Larson, Daniel, Joel Michaelsen and Philip Walker
- 1989 “Climatic variability: a compounding factor causing culture change among prehistoric coastal populations”. paper presented at the 54th annual meeting of the Society for American Archaeology, Atlanta.
- Masters, Patricia and Dennis Gallegos
- 1997 “Environmental change and coastal adaptations in San Diego County during the Middle Holocene”, in *Archaeology of the California coast during the Middle Holocene*, Jon Erlandson and Michael Glassow, eds., pp. 11-22, Perspectives in California Archaeology 4, Institute of Archaeology, University of California, Los Angeles.
- Moore, Jerry
- 1999 “Archaeology in the forgotten peninsula: prehistoric settlement and subsistence strategies in northern Baja California”, *Journal of California and Great Basin Anthropology* 21:17-44.
- 2000a “Investigaciones arqueológicas en la zona de San Quintín-El Rosario: resultados y hipótesis del proyecto PASE 1995-1999”, paper presented at the Primer Reunión Binacional “Balance y Perspectivas de Baja California Prehistórica e Histórica,” Mexicali, Baja California.
- 2000b “Peopling Baja California”, paper presented at the 34th annual meeting of the Society for California Archaeology, Riverside.
- Moore, Jerry and Janine Gasco
- 1993 “Demographic consequences of Spanish colonialism among mobile hunter-gatherers in Baja California”, paper presented at the annual meeting of the Society for American Archaeology, St. Louis, Missouri.
- 1997 “Investigaciones arqueológicas en el norte de Baja California: el proyecto arqueológico San Quintín-El Rosario”, *Arqueología* 17:35-48, Instituto Nacional de Antropología e Historia, Mexico City.

- 2001 *Proyecto Arqueológico San Quintín-El Rosario: adaptaciones indígenas en el norte de Baja California durante 7,000 años*, 3 vols., report submitted to the Consejo de Arqueología, Instituto Nacional de Antropología e Historia, Mexico City.
- Moore, Jerry and Mary Norton
 1992 “‘I solemnly baptize’: religious conversion and native demography in Baja California”, *Journal of California and Great Basin Anthropology* 14:216-233.
- Morris, Percy A.
 1966 *A field guide to Pacific coast shells, including shells of Hawaii and the Gulf of California*, Houghton Mifflin, Boston.
- Raab, L. Mark
 1992 “An optimal foraging analysis of prehistoric shellfish collecting on San Clemente Island, California”, *Journal of Ethnobiology* 12:63-80.
 1997 “The southern Channel Islands during the Middle Holocene: trends in maritime cultural evolution”, in *Archaeology of the California coast during the Middle Holocene*, Jon Erlandson and Michael Glassow, eds. pp. 23-34, Perspectives in California Archaeology 4, Institute of Archaeology, University of California, Los Angeles.
- Raab, L. Mark and Daniel Larson
 1997 “Medieval climatic anomaly and punctuated cultural evolution in coastal southern California”, *American Antiquity* 62:319-336
- Raab, L. Mark and Andrew Yatsko
 1992 “Ancient maritime adaptations of the California Bight: a perspective from San Clemente Island”, in *Essays in the prehistory of maritime California*, Terry Jones, ed., pp. 173 – 193, Center for Archaeological Research at Davis Publication 10, University of California, Davis.
- Ritter, Eric
 2000 “Observations regarding the prehistoric archaeology of central Baja California”, manuscript in author’s files.
- Ritter, Eric, John Foster, Robert Orlins, Louis Payen and Paul Bouey
 1995 “Informative archaeological signatures at Bahía de las Ánimas, Baja California”, *Estudios Fronterizos* 35&36:151-186.
- Rozaire, Charles
 1964 “Some coastal sites in Baja California”, *The Masterkey* 38:11-16.
- Scuderi, Louis A.
 1984 *A dendroclimatic and geomorphic investigation of Late-Holocene glaciation, southern Sierra Nevada, California*, dissertation, University of California, Los Angeles.
- Woodford, Alfred O.
 1928 “The San Quintín volcanic field, Lower California”, *American Journal of Science* 15:337-347.